



# Pebble Mine


A danger to Upper Talarik watershed  
and to Bristol Bay




Upper Talarik: home to  
enormous brown bears  
- like me.




Upper Talarik: home to  
trophy Rainbow Trout  
- like me.



Upper Talarik: home to  
Bristol Bay wild Salmon  
- like us.



Upper Talarik: ground zero  
for Pebble's open pit mine.



Enormous industrial waste  
dump, held back by an earthen  
dam hundreds of feet high  
and left in place forever.

## What could be clearer than Northern Dynasty's own new map?

Submitted to DNR July 7, 2006.

Northern Dynasty says critics aren't being clear when it comes to Pebble Mine and Upper Talarik Creek.

But their own map is perfectly clear.

They now show Pebble's open pit mine extending inside the very Talarik watershed they called off limits.

Their own water rights applications indicate that they want more than 70 million gallons of water from the Upper Talarik/Koktuli headwaters every day - nearly three times as much water as Anchorage uses.

Pebble Mine puts commercial, sport and subsistence fisheries worth \$6 to \$10 billion at risk. That's a risk not worth taking.

**OPPOSE THE PEBBLE MINE**

<http://renewableresourcescoalition.org>

**RENEWABLE  
RESOURCES  
COALITION**

